

**Site DC46B :** Bowman Brook

**Date Assessed:** 26/08/04

**GPS Coordinates:** N 44° 03' 43.38''  
W 66° 10' 12.3''

**Crossing Status:** No restriction

**Road Crossing:** Bridge (wooden), 5.5m

**Crossing Condition:** Intact

**Restriction Indicators:** None

**Downstream of Crossing**

**Creek:** 6m wide tributary of Salmon River, turbulent flow, rocky bottom.

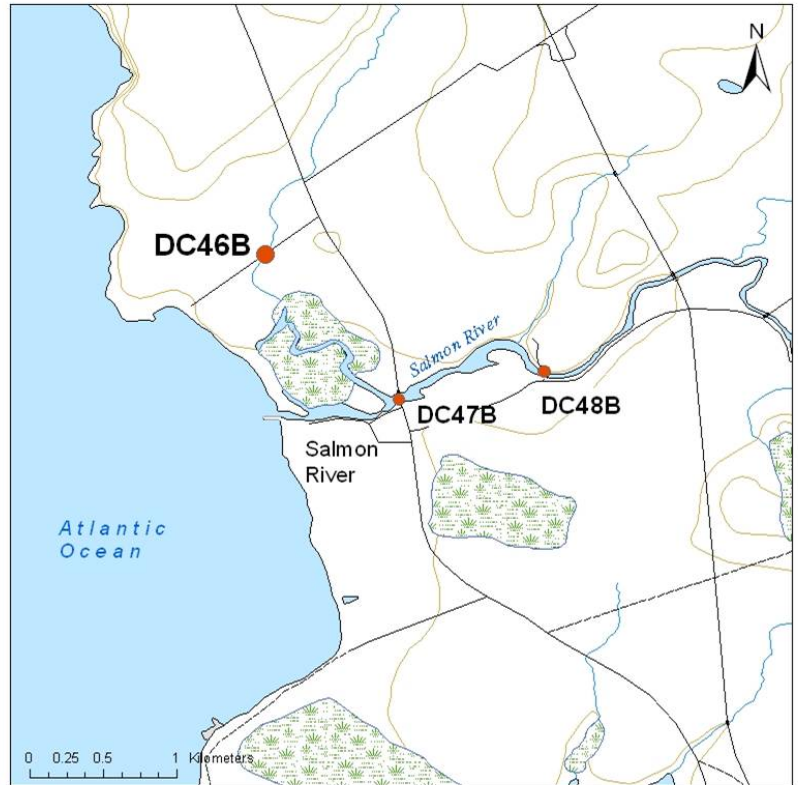
**Land:** Wooded area, some marshland further downstream near mouth of Salmon River.


**Upstream of Crossing**

**Creek:** 5m width, turbulent flow

**Land:** Wooded

**Comments:** No restoration potential since the bridge is not causing a restriction to water flow or fish passage and area may be at the edge of tidal influence at this point in the system.





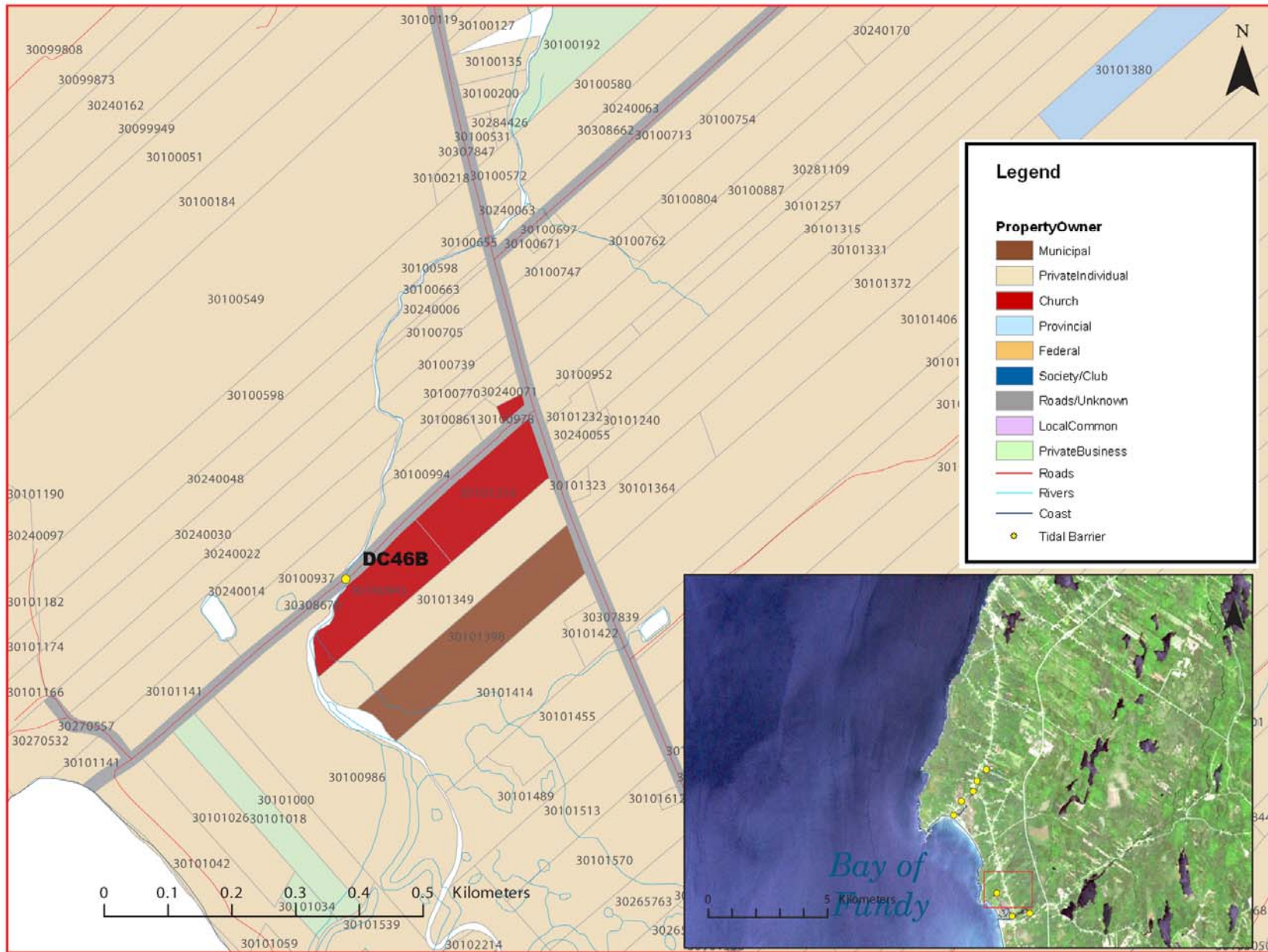
**Figure 1.** Downstream view of crossing



**Figure 2.** View from dirt road. Area around crossing is forested



**Figure 3.** Downstream view of creek.



**Figure 4:** Property management and tidal barrier data for Nova Scotia (Service Nova Scotia, and Municipal Relations)