

Site CCCB 17C: Minudie/Barronsfield

Date Assessed: July 8, Aug. 27-8,
Nov. 18, 2003

GPS Coordinates: N 45° 46' 05.3''
W 64° 20' 32.0''

Crossing Status: No longer tidal.

Road Crossing: Wooden box culvert,
1.5m by 1m.

Crossing Condition: Starting to
collapse on top.

Restriction Indicators: N/A

Downstream of Crossing

Creek: Small freshwater creek.

Land: Agricultural land. There is a
large dyke with an aboiteau restricting
tidal flow.

Upstream of Crossing

Creek: Small freshwater creek.

Land: Agricultural land.

Comments: Due to presence of a functioning dyke and aboiteau immediately downstream, this crossing is no longer tidal. Area continues to be farmed, therefore no opportunity for restoration at this time.

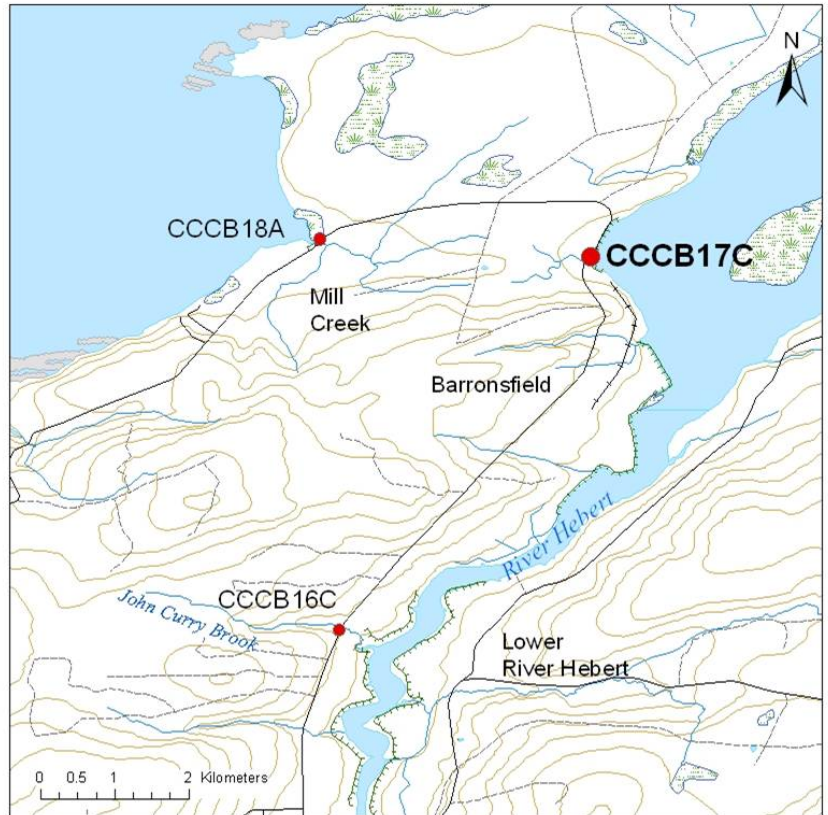


Figure 1. Looking towards road and crossing from the top of the dyke.



Figure 2. Downstream of the large dyke and aboiteau.




Figure 3. Downstream of the dyke. There are remnants of the old dyke. Photo was taken standing on the dyke.

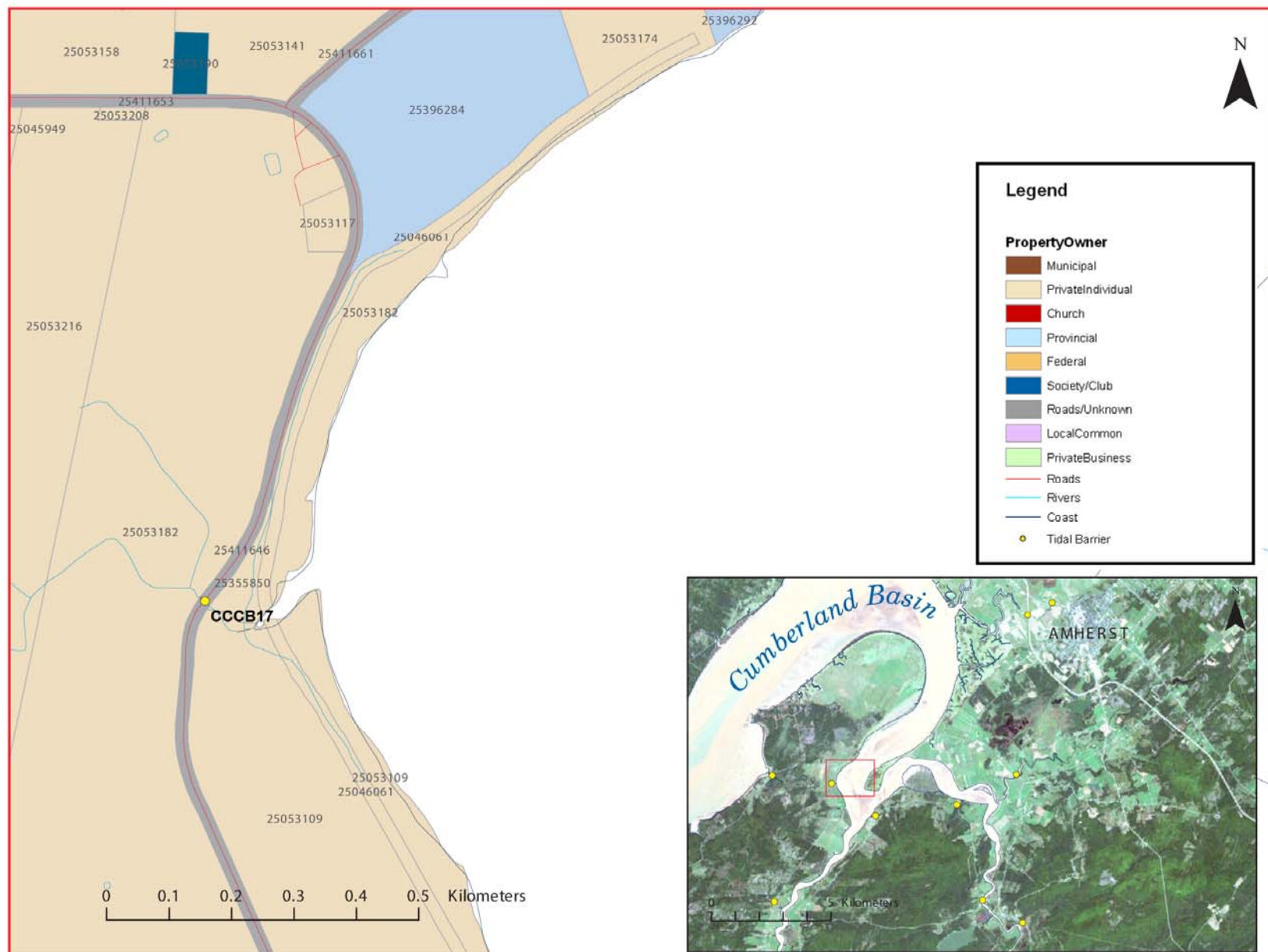


Figure 4: Property management and tidal barrier data for Nova Scotia (Service Nova Scotia, and Municipal Relations)

Air Photo Not Available in GIS Database

Access through Land Information Services:

Photo Number: 95003-05