

Site AC5C: Granville

Date Assessed: 30/11/04

GPS Coordinates: N 44° 44' 40.5''
W 65° 31' 54.36''

Crossing Status: Partial restriction

Road Crossing: Culvert
(concrete/square)

Crossing Condition: Intact

Restriction Indicators:
Difference in stream width

Downstream of Crossing

Creek: Turbulent flow opening into the Basin

Land: Grasses bordered the beach

Upstream of Crossing

Creek: Less than 1m wide.

Land: Grasslands

Comments: Due to the elevation this crossing is not very tidally influenced and there is little salt marsh restoration potential. However fish passage may still be an issue at this site, as there is a slight restriction to the flow of water


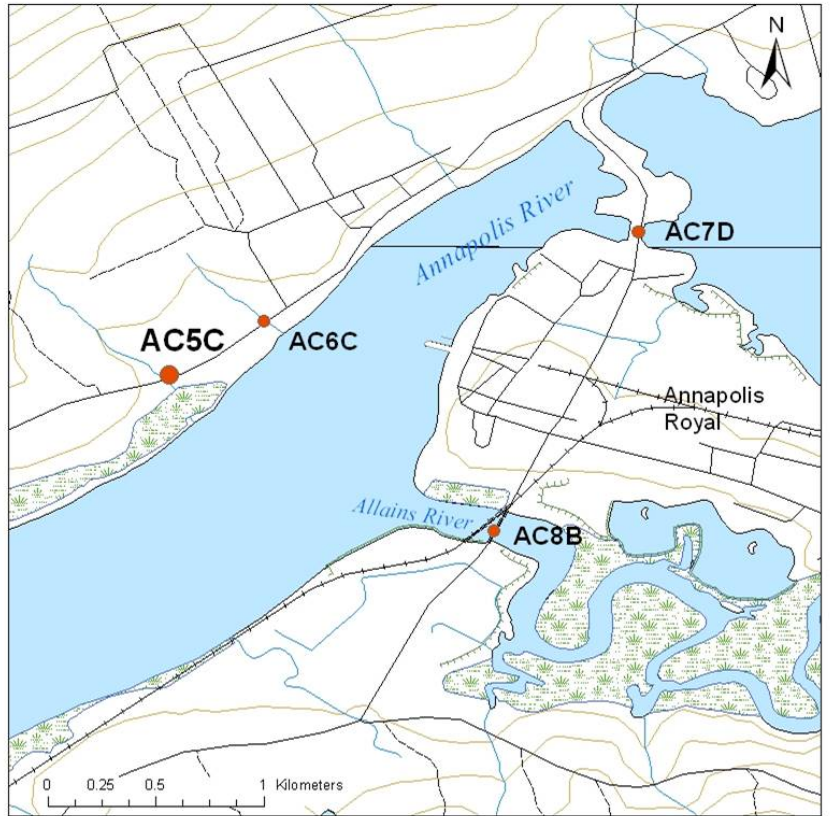


Figure 1. Downstream view of crossing



Figure 2. Downstream of crossing



Figure 3. Upstream view of crossing



Figure 4. Upstream of crossing

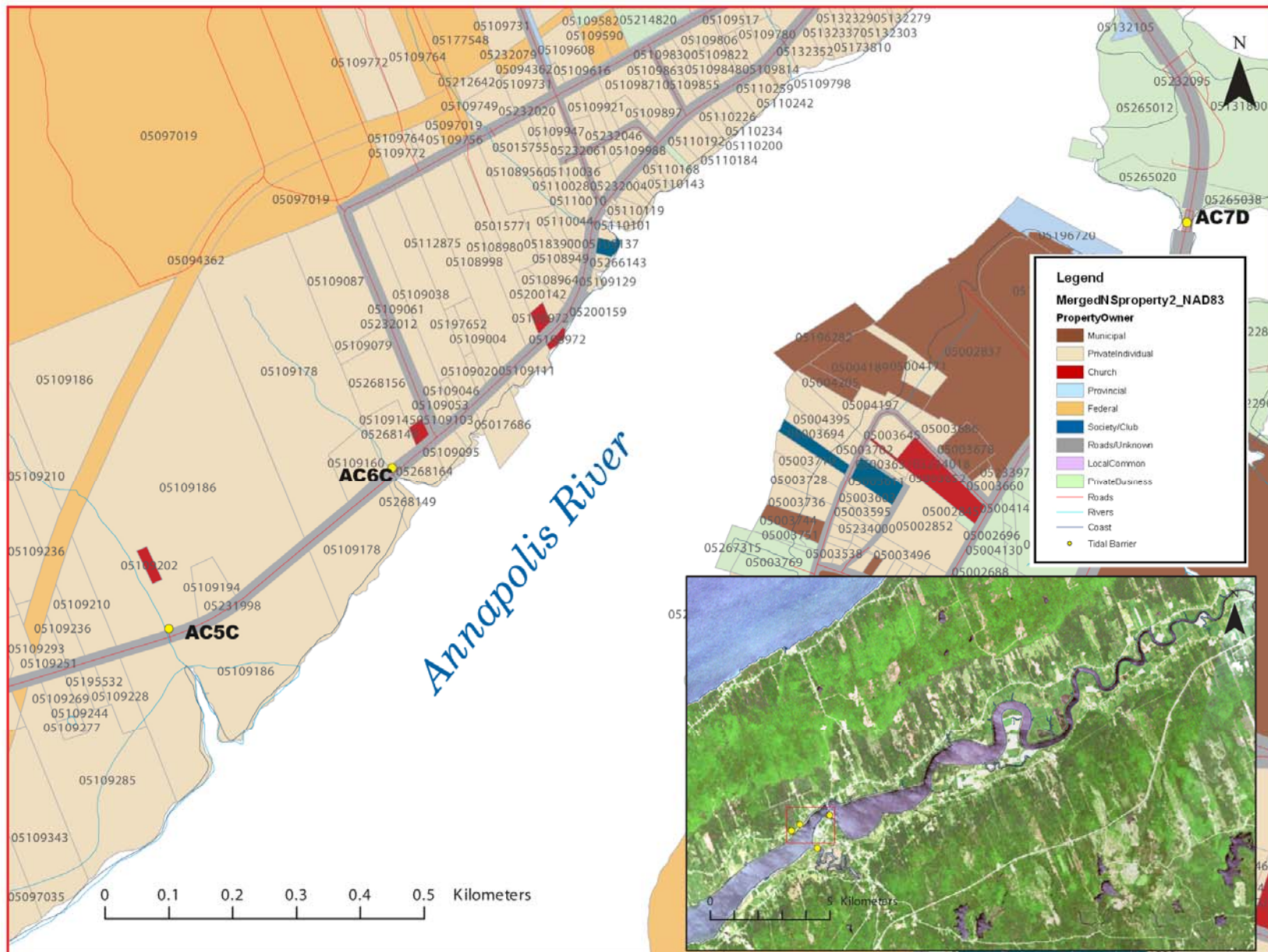


Figure 5: Property management and tidal barrier data for Nova Scotia (Service Nova Scotia, and Municipal Relations)

